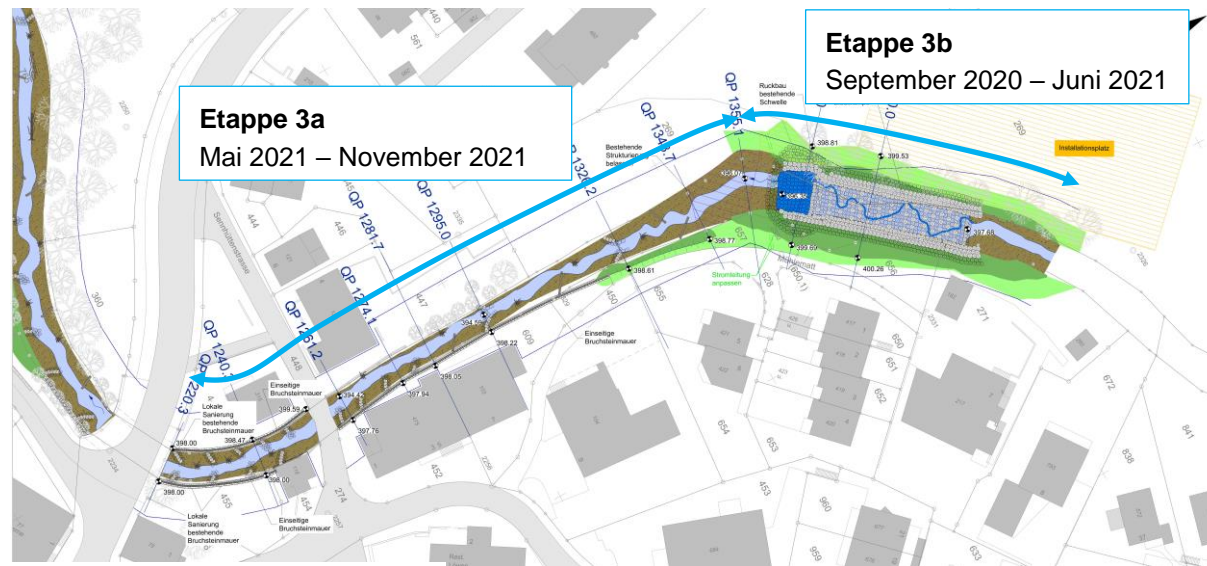





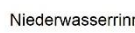


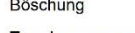








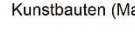


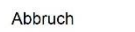











Übersichtsplan Bauarbeiten Hochwasserschutz Jonen Dorf



Legende

- | | | | | | |
|---|-----------|---|-----|---|---|
|  | bestehend |  | neu |  | Mäandrierender Bachlauf mit kiesigen Auflandungen |
|  | |  | |  | Niederwasserrinne |
|  | |  | |  | Böschung |
|  | |  | |  | Terrainanpassung |
|  | |  | |  | Erderhöhung |
|  | |  | |  | Bruchstein mauer Alpenkalk |
|  | |  | |  | Kunstabau (Mauern) Beton |
|  | |  | |  | Abbruch |
|  | |  | |  | Drittprojekt |
|  | |  | |  | Gewässerraum (orientierend) |

Stand: Juni 2020